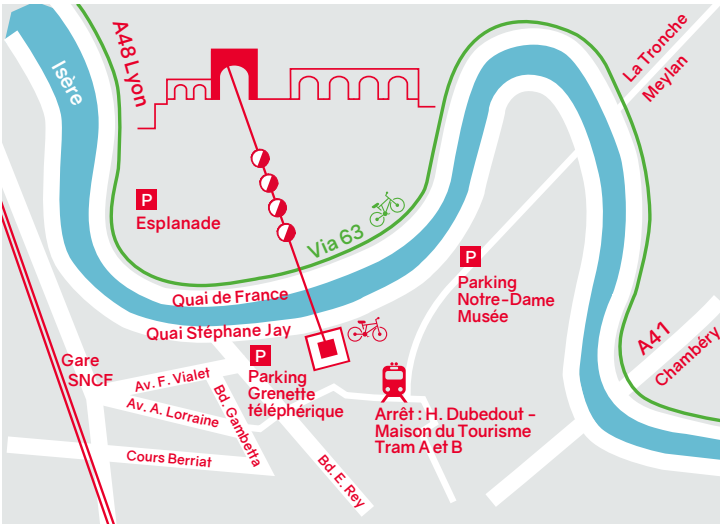


2023 prices	Round trip	One way
Standard rate	9,50 €	6,30 €
Children aged 5-15	5,00 €	3,60 €
Reduced rate*: Student / Price reduced	6,10 €	4,30 €
Senior, unemployed or disabled*	4,80 €	3,40 €

\*Upon presentation of valid proof.



Follow us on social media #telepheriquebastille

La Bastille de Grenoble et son Téléphérique - officiel

@TeleBastille

@telepherique\_bastille

Régie du Téléphérique de Grenoble-Bastille  
Quai Stéphane Jay - 38000 Grenoble  
Tel.: +33(0)4 76 44 33 65  
www.bastille-grenoble.com



## EXPLORE...



As a first step into the Chartreuse mountain range and the starting point of a number of paths, the Bastille attracts many sports men and women, as well as residents of Grenoble looking for family walks.

While walking, discover the unique and preserved biodiversity of the site, while enjoying exceptional views of the city and the surrounding Alpine ranges.



### Short circular walks

Recommended:

- Discover the paths and the fortification in a short time.
- If you have purchased a round trip cable car ticket.
- To visit the Memorial to the French Mountain Troops.

**Starting point: Place Tournadre - Fort de la Bastille.**

**Promenade de la Poudrière (Powder Magazine Walk):**

30 mins. loop - 50m of ascent/descent. Accessible for all.

**The Mandrin Caves:**

30 mins. loop - 30m of ascent/descent. Underground passages and stairs, including more than 260 steps!

**Mont Jalla, National Memorial to the French Mountain Troops:**

60 mins. - 140 metres of ascent/descent - Path.

Panoramic view at 360°.

### From the banks of the Isère to the Bastille

Recommended:

- To walk up to the Bastille Fort.
- To walk back down to Grenoble.
- To discover the vegetation and fortifications.

**Starting point:**

**From the top: Place Tournadre - Fort de la Bastille.**

**From the bottom: Jardin des Dauphins, Place de la Cymaise, Place Saint Laurent.**

**The Bastille on the Saint-Laurent side:**

Between 30 and 45 mins. down - Between 45 mins. and 1 hr. 15 mins. up 300m of ascent/descent - Paths and steps. Follow "Porte Saint-Laurent".

**The Bastille on the Porte de France side:**

Between 20 and 40 mins. down - Between 40 mins. and 1 hr. up 300m of ascent/descent - Paths and steps. Follow "Porte de France".

### Higher up towards the Chartreuse

Recommended:

- For experienced and well-equipped walkers.
- To enjoy a hike over a half day or several days.

**Starting point:**

**Jardin des Dauphins, Place de la Cymaise, Place Saint Laurent or Fort de la Bastille.**

**Southern gateway to the Chartreuse Natural Park:**

Several hikes to Saint-Martin-le-Vinoux, La Tronche or Mont Rachais.

### Orienteering courses and trails

A permanent orienteering course including four routes is available around the Bastille and its cable car. Maps can be obtained free of charge from the reception of the Régie du Téléphérique (cable car operator) or from the Maison de la Montagne.

Three trail-running routes start from the Porte Saint Laurent offering various levels of difficulty: easy, medium and hard. Maps can be downloaded online from our website.



Find details of all our routes and paths here.



### Bastille via ferrata

The Bastille via ferrata overlooks the Porte de France. It is one of the rare routes to be found in an urban environment. Two sections of 200m and 300m ranging from quite difficult to very difficult are possible.

To be undertaken unaccompanied.

Information available from the Maison de la Montagne: +33(0)4 57 04 27 00.



Note that the "Jardin des Dauphins" gate is open from 9am - 8pm from 07/04 to 15/09 and from 9am - 6pm from 16/09 to 31/03. Follow signs for "Fontaine au Lion".

## PRESERVE...

A preserved natural area and a veritable "bubble of fresh air" above the city.

Despite being situated close to the 45<sup>th</sup> parallel north, the Bastille benefits from a Mediterranean-type mesoclimate thanks to the diversity of its environment and its fully south-facing slopes.

Because of its "South of France" feel, many Alpine and Mediterranean species flourish here.

The site is recognised as a reservoir of biodiversity by the regional economic coherence scheme (SRCE) and the territorial coherence scheme (SCOT) and is classed as a National Zone of Ecological Interest for Fauna and Flora (ZNIEFF).



### The air quality lights shine at the Bastille

Every night, the intermediate pylon of the Bastille cable car lights up with the colors of the Atmo's index.

There, Atmo's index of 6 colors displays air quality forecast for the next day in Grenoble from good (blue) to extremely poor (purple).

Based on this information, you can adapt your outdoor activities, transportation and home heating accordingly.

Find the Atmo index of your town every day, on the website: [www.atmo-auvergnerhonealpes.fr](http://www.atmo-auvergnerhonealpes.fr)



## TÉLÉPHÉRIQUE GRENOBLE-BASTILLE



WWW.BASTILLE-GRENOBLE.COM



Photo : A. Poillet - Ville de Grenoble.



# BOARD...

## The Grenoble cable car – An epic journey


Treat yourself to spectacular views!  
An unforgettable journey on one of the first urban cable cars in the world, after Rio de Janeiro and Cape Town.  
From Grenoble city centre, it provides quick access to the Bastille: a fortified site that has since become an unmissable tourist attraction.  
The cable car was inaugurated in 1934 and fully renovated in 1976. Since then, the “Bubbles” have become the symbol of Grenoble.



### One of the first urban cable cars in the world!

**1934** » **1951** » **1959** » **1976** » **Since 2005**

- Operating system: reversible.
- Two dodecagonal wooden cabins (twelve sides).
- Capacity: 15 passengers + 1 operator.
- Two new rectangular metal cabins.
- Capacity: up to 21 passengers + 1 operator.
- Addition of a waiting room for 100 passengers at the lower station.

 Discover the open-air exhibition about the history of the cable car on the summit of the Bastille.

**348 000** passengers per year.

**263** metres of ascent (altitude of the upper station: 475 metres).

Average journey time: **6 mn.**

Speed from 0 to 6 metres per second.




### The “second generation” cable car

**1976** » **Since 2005**

- New system: continuous, circulating movement.
- New lower station.
- Automated controls.
- New cabins: the famous plexiglass and aluminium “Bubbles”.
- Capacity: 2 sets of 4 or 5 cabins carrying 6 passengers each.
- 2005: accessibility works: renovation of the upper station.
- 2009: redevelopment of the lower station.
- 2016: replacement of ticket machines by new generation equipment.



The Bastille is a former military fortress built in the 19<sup>th</sup> century by General Haxo. Accessible in only 6 minutes by cable car, this natural promontory offers an exceptional panoramic view of the city and its surrounding mountains.  
The landscape is breathtaking both in the daytime and at night, taking in the Chartreuse, the Vercors, Belledonne and even as far as Mont Blanc.

 Discover the orientation tables located at the Vaudan Viewpoint.

# ENJOY THE VIEW...

# SHARE...



Nowadays, the Bastille is a place for living and recreation for all: people come back time and again to breathe, unwind, escape and have fun...

## On the summit



### The Bastille Art Centre



How strange! Contemporary art in vaulted casemates? Go ahead, the door is open, a guide is waiting to show you around.  
[www.cab-grenoble.net](http://www.cab-grenoble.net)  
Tel.: +33(0)4 76 54 40 67

### Museum of French Mountain Troops



A magnificent location and an original staging for this exceptional army corps.  
Bilingual audioguide available.  
[www.museedestroupesdemontagne.fr](http://www.museedestroupesdemontagne.fr)  
Tel.: +33(0)4 76 00 92 25

### Bastille Tourist Information Office – Gift Shop



Looking for information, a souvenir of Grenoble or ideas for gifts? The Grenoble Alpes Metropole Tourist Office is here to help.  
[www.grenoble-tourisme.com](http://www.grenoble-tourisme.com)  
Tel.: +33(0)4 76 89 46 45

### Acrobastille leisure park



A fun and innovative way to discover the Bastille: several acrobatic courses for children and adults; two giant 300 m-long zip wires, a speleobox, as well as exploration and escape games.  
[www.acrobastille.fr](http://www.acrobastille.fr)  
Tel.: +33(0)9 84 17 23 63

### 02 Restaurant - Téléphérique



Enjoy a refined meal or a drink on the panoramic terrace with 360° views, in a chic, contemporary atmosphere.  
[www.o2-restaurant.fr](http://www.o2-restaurant.fr)  
Tel.: +33(0)4 76 25 48 60

### Salles des Gardes snack bar



Looking for a snack, lunch or somewhere to buy a picnic before setting off on a hike? The Snack Bar offers a varied menu, made from fresh, local produce!  
Tel.: +33(0)6 76 47 62 94

### Chez le Pèr'Gras restaurant



Near the Fort, this historical culinary destination serves traditional dishes and foie gras specialities, either out on the terrace or in front of the fire on cold days!  
[www.pergras.com](http://www.pergras.com)  
Tel.: +33(0)4 76 42 09 47

### Events throughout the year

The Bastille is a place for living but also for having fun and hosts a number of one-off events: concerts, open-air film screenings, treasure hunts, yoga classes, guided walks, dance performances, festivals, etc.

Discover the programme at [www.bastille-grenoble.com](http://www.bastille-grenoble.com).



### A unique setting for your events!

Celebrate important events in your life at the Bastille!



Two unconventional reception rooms are available for hire, with capacity to seat up to 200 people! Transport by cable car is included in our packages, with free choice of caterers and other services.

 More information

